












Infrastructure Planning (Applications: Prescribed Forms and Procedure) Regulations 2009 APFP Regulation: 5(2)(a)

PINS REFERENCE NUMBER
EN010127

LEGEND

-  Order Limits
-  2km study area (from Order limits)
-  Solar PV Site Area
-  Onsite Substation
-  Open Access Land
-  Macmillan Way Long Distance Path
-  National Cycle Network Route
- Public Rights of Way
 -  Footpath
 -  Bridleway
 -  Byway open to all traffic
 -  Restricted Byway

P0 DCO Submission
REV. DESCRIPTION

RP 06/11/22
APP. DATE



PROJECT TITLE
MALLARD PASS SOLAR FARM

DRAWING TITLE
Figure 6.5: Access and Recreation

| | | |
|-----------|----------|-----------------|
| ISSUED BY | Oxford | T: 01865 887050 |
| DATE | Sep 2022 | DRAWN SG |
| SCALE @A3 | 1:40,000 | CHECKED RGF |
| STATUS | Final | APPROVED RP/CG |

DWG. NO. 7863_105

No dimensions are to be scaled from this drawing.
All dimensions are to be checked on site.
Area measurements for indicative purposes only.

© LDA Design Consulting Ltd. Quality Assured to BS EN ISO 9001 : 2008

Sources: Ordnance Survey, Natural England, Sustrans

